



# Open Spaces Society

**EVIDENCE QUESTIONNAIRE  
IN SUPPORT OF CLAIM FOR  
REGISTRATION AS A NEW GREEN**

**COMMONS ACT 2006**

25a Bell Street, Henley-on-Thames  
Oxfordshire RG9 2BA  
Email: [hq@oss.org.uk](mailto:hq@oss.org.uk) Website: [www.oss.org.uk](http://www.oss.org.uk)  
Registered charity: 214753

Date 1.4.2007

**EVIDENCE QUESTIONNAIRE IN SUPPORT OF REGISTRATION AS  
A NEW GREEN**

|          |                        |              |             |
|----------|------------------------|--------------|-------------|
| NAME     | MR ROBERT SIDEBOTTOM   |              |             |
| ADDRESS  | 12 ELLIOTTVILLE STREET |              |             |
| POSTCODE | SE 5BT                 | TELEPHONE NO | 0114 234554 |

|  |  |                                     |
|--|--|-------------------------------------|
| 1. Address when you used the land.<br>(The land in this form means 'the claimed land'.)  | As Above.  |                                     |
| 2. Address when you knew the land was used by the local inhabitants.   | As Above.  |                                     |
| 3a. Did you sign the reverse side of 'Map A' confirming it relates to this evidence provided by you?<br>(Map A is the map showing the claimed land, and the claimed locality which uses the land, which should accompany the form and which will subsequently accompany the application: see Form 44 part 5 & 6 (and note 5 & 6).) | Yes  | <input checked="" type="checkbox"/> |
| 3b. Please confirm that you agree with the boundaries of the locality (or neighbourhood within a locality) on 'Map A' edged in ... <i>RED</i> .....<br>(state the colour)  |  |                                     |
| 4. Please mark the location of your house on 'Map A' with an X.  |  |                                     |
| 5. By what, if any, name is the land shown on 'Map A' known?   | Lower Walkley Green.   |                                     |
| 6. Has it ever to your knowledge been known by any other name? If so, what name?   | No.  |                                     |
| 7. For how many years have you known the land?   | From <i>MAY 03</i> to <i>Present day</i>                                 |                                     |
| 8. Between which years did you use it?   | From <i>MAY 03</i> to <i>Present day</i><br><br>Then from ..... to ..... |                                     |

9. Do you consider yourself to be a local inhabitant in respect of the land?  
*YES - I live across the road.*

10. During the time you have used the land, has the general pattern of use remained basically the same?  
*YES*

11. What recognisable facilities are available to the local inhabitants of your locality? *Please tick all boxes that apply and add any OTHER additional matters not covered.*

- |  |   |
|--|---|
| <input checked="" type="checkbox"/> SCHOOL CATCHMENT AREA  | <input type="checkbox"/> AREA POLICEMAN       |
| <input type="checkbox"/> LOCAL SCHOOL                      | <input type="checkbox"/> DOCTOR'S SURGERY     |
| <input checked="" type="checkbox"/> RESIDENTS' ASSOCIATION | <input type="checkbox"/> COMMUNITY ACTIVITIES |
| <input type="checkbox"/> COMMUNITY CENTRE                  | <input type="checkbox"/> NEIGHBOURHOOD WATCH  |
| <input type="checkbox"/> LOCAL CHURCH OR PLACE OF WORSHIP  | <input type="checkbox"/> A CENTRAL FEATURE    |
| <input type="checkbox"/> SPORTS FACILITY                   | <input type="checkbox"/> SCOUT HUT            |
| <input checked="" type="checkbox"/> LOCAL SHOPS            | <input type="checkbox"/> OTHER (Please state) |

12. To your knowledge are there any public paths crossing the land?  
*There are paths across the land that have been used by local residents for many years.*

13. How do/did you gain access to the land?  
*I walk across the road and onto the land.*

14. Why do you go on to this piece of land?  
*To walk + watch my children play, picnics.*

15. How often do/did you use the land (apart from the public paths)?  
*Several times a week.*

16. What activities do/did you take part in?  
*Watch my children play*

17. Does your immediate family use the land?  
*Yes my children play on it daily.*

18. If so, what for?  
*Children play on the land, climb trees, swing on a swing attached to tree.*

19. Do you know of any community activities that take place or have taken place on the land?  
*Yes*

19a. Please list them and state when and for how long they have taken place.  
*There used to be a community bonfire on the land.*

20. Do you participate in any of them?  
*No -*

21. Do any organisations use the land for sports or pastimes? If so please specify.  
*No*

22. Do any seasonal activities take place on the land?

23. Please tick all the activities that you have seen taking place on the land.

- |  |  |
|--|--|
| <input checked="" type="checkbox"/> CHILDREN PLAYING | <input type="checkbox"/> FOOTBALL                  |
| <input type="checkbox"/> ROUNDERS                    | <input type="checkbox"/> CRICKET                   |
| <input type="checkbox"/> FISHING                     | <input type="checkbox"/> BIRD WATCHING             |
| <input type="checkbox"/> DRAWING AND PAINTING        | <input type="checkbox"/> PICNICKING                |
| <input checked="" type="checkbox"/> DOG WALKING      | <input type="checkbox"/> KITE FLYING               |
| <input type="checkbox"/> TEAM GAMES                  | <input checked="" type="checkbox"/> PEOPLE WALKING |
| <input type="checkbox"/> PICKING BLACKBERRIES        | <input type="checkbox"/> BONFIRE PARTIES           |
| <input type="checkbox"/> COMMUNITY CELEBRATIONS      | <input type="checkbox"/> BICYCLE RIDING            |
| <input type="checkbox"/> FETES                       | <input type="checkbox"/> CAROL SINGING             |
- OTHER (Please state) *Local residents have kept the area tidy, cutting grass etc. so maintaining the land for the local community.*

24. Do you know who is the owner of the land?  
*No registered owner at land registry*

25. Do you know who is the occupier of the land?  
*Partially occupied by someone,*

26. Has the owner or occupier seen you on the land?  
*No Yes*

27. What did he or she say?

Nothing has ever been said to me.

28. Was permission ever sought by you for activities on the land?

No

28a. If so, from whom and when.

29. Did anyone ever give you permission to go onto the land?

No

29a. If yes, when and the reason.

30. Have you ever been prevented from using the land?

No -

30a. If yes, when and the reason.

31. Has any attempt ever been made by notice or fencing or by any other means to prevent or discourage the use being made of the land by the local inhabitants?

In March 08 a fence was erected partially around the green. And the ends of the paths were blocked. Local residents have removed sections of fence blocking the paths + we continued to use the land unchallenged <sup>as before</sup>.

31a. If yes, give examples and dates.

See 31 above.

32. Do you have any photographs or any other evidence of use of the land by local inhabitants?


Yes/~~No~~

33. Are you willing to lend them to us?

Yes/~~No~~

34. If you have additional information please attach a separate statement. Yes/No

|   |               |
|---|---------------|
| <p>35. If you have knowledge of others who may be in a position to complete an evidence form, would you please write their names and addresses upon the reverse of this form.</p>   | <p>Yes/No</p> |
| <p>36. I have carried on the activities referred to in this questionnaire for ...5... years without anybody trying to stop me and I believe the activity should be treated by the law as having a lawful origin.</p>                              |               |
| <p>37. <i>I understand that the evidence form I have completed in relation to this application may become public knowledge and I authorise the applicant to disclose this form to anyone reasonably requiring access to this application.</i></p> |               |
| <p>38. <i>I also understand that this evidence may be presented at a non-statutory inquiry and I authorise the applicant to use this form for that purpose.</i></p>   |               |

Signed  ..... Date 16<sup>th</sup> July 08

## *NOTES FOR THE INTERVIEWER*

### **THE GROUNDS FOR REGISTRATION OF A TOWN OR VILLAGE GREEN**

#### **Commons Act 2006 section 15, Registration of greens**

- (1) Any person may apply to the commons registration authority to register land to which the Part ie part 1 of the Commons Act 2006, registration applies as a town or village green in a case where subsection (2), (3) or (4) applies.
- (2) This subsection applies where –
  - (a) a significant number of the inhabitants of any locality, or of any neighbourhood within a locality, have indulged as of right in lawful sports and pastimes on the land for a period of at least 20 years; and
  - (b) they continue to do so at the time of application.
- (3) This subsection applies where –
  - (a) a significant number of the inhabitants of any locality, or of any neighbourhood within a locality, indulged as of right in lawful sports and pastimes on the land for a period of at least 20 years;
  - (b) they ceased to do so before the time of the application but after the commencement of this section; and
  - (c) the application is made within the period of two years beginning with the cessation referred to in paragraph (b).
- (4) This subsection applies (subject to subsection (5), where –
  - (a) a significant number of the inhabitants of any locality, or of any neighbourhood within a locality, indulged as of right in lawful sports and pastimes on the land for a period of at least 20 years;
  - (b) they ceased to do so before the commencement of this section; and
  - (c) the application is made within the period of five years beginning with the cessation referred to in paragraph (b).

Date 1.4.2007







# Open Spaces Society

EVIDENCE QUESTIONNAIRE  
IN SUPPORT OF CLAIM FOR  
REGISTRATION AS A NEW GREEN

COMMONS ACT 2006

25a Bell Street, Henley-on-Thames  
Oxfordshire RG9 2BA  
Email: [hq@oss.org.uk](mailto:hq@oss.org.uk) Website: [www.oss.org.uk](http://www.oss.org.uk)  
Registered charity: 214753

Date 1.4.2007

**EVIDENCE QUESTIONNAIRE IN SUPPORT OF REGISTRATION AS  
A NEW GREEN**

|          |                |                           |
|----------|----------------|---------------------------|
| NAME     | MR MRS BEARD   |                           |
| ADDRESS  | 1 CRESHAM ROAD |                           |
| POSTCODE | S65AE          | TELEPHONE NO 0114 2342383 |

|  |   |
|--|---|
| 1. Address when you used the land.<br>(The land in this form means 'the claimed land'.)  | AS ABOVE  |
| 2. Address when you knew the land was used by the local inhabitants.   | AS ABOVE  |
| 3a. Did you sign the reverse side of 'Map A' confirming it relates to this evidence provided by you?<br>(Map A is the map showing the claimed land, and the claimed locality which uses the land, which should accompany the form and which will subsequently accompany the application: see Form 44 part 5 & 6 (and note 5 & 6).) | Yes/No<br><br>YES   |
| 3b. Please confirm that you agree with the boundaries of the locality (or neighbourhood within a locality) on 'Map A' edged in <u>RED</u> .....<br>(state the colour)  | YES   |
| 4. Please mark the location of your house on 'Map A' with an X.  |   |
| 5. By what, if any, name is the land shown on 'Map A' known?   | THE FIELD   |
| 6. Has it ever to your knowledge been known by any other name? If so, what name?   | NO  |
| 7. For how many years have you known the land?   | From <u>1960</u> ..... to <u>2008</u> .....   |
| 8. Between which years did you use it?   | From <u>1960</u> ..... to <u>2008</u> .....<br><br>Then from <u>—</u> ..... to <u>—</u> ..... |

9. Do you consider yourself to be a local inhabitant in respect of the land? YES

10. During the time you have used the land, has the general pattern of use remained basically the same? YES

11. What recognisable facilities are available to the local inhabitants of your locality? Please tick all boxes that apply and add any OTHER additional matters not covered.

- |  |  |
|--|--|
| <input checked="" type="checkbox"/> SCHOOL CATCHMENT AREA            | <input checked="" type="checkbox"/> AREA POLICEMAN       |
| <input checked="" type="checkbox"/> LOCAL SCHOOL                     | <input checked="" type="checkbox"/> DOCTOR'S SURGERY     |
| <input checked="" type="checkbox"/> RESIDENTS' ASSOCIATION           | <input type="checkbox"/> COMMUNITY ACTIVITIES            |
| <input type="checkbox"/> COMMUNITY CENTRE                            | <input type="checkbox"/> NEIGHBOURHOOD WATCH             |
| <input checked="" type="checkbox"/> LOCAL CHURCH OR PLACE OF WORSHIP | <input type="checkbox"/> A CENTRAL FEATURE               |
| <input type="checkbox"/> SPORTS FACILITY                             | <input type="checkbox"/> SCOUT HUT                       |
| <input checked="" type="checkbox"/> LOCAL SHOPS                      | <input checked="" type="checkbox"/> OTHER (Please state) |
|  | JOBS.  |

12. To your knowledge are there any public paths crossing the land? YES

13. How do/did you gain access to the land? WALK ON TO IT

14. Why do you go on to this piece of land? RECREATION

15. How often do/did you use the land (apart from the public paths)? OCCASIONALLY

16. What activities do/did you take part in? BONFIRES

17. Does your immediate family use the land? NOT NOW

18. If so, what for?  
N/A

19. Do you know of any community activities that take place or have taken place on the land?  
YES BONFIRE

19a. Please list them and state when and for how long they have taken place.  
FOR MANY YEARS BUT NOT LATELY

20. Do you participate in any of them?  
USED TO

21. Do any organisations use the land for sports or pastimes? If so please specify.  
NO

22. Do any seasonal activities take place on the land?  
BONFIRES (USED TO)

23. Please tick all the activities that you have seen taking place on the land.

- |  |   |
|--|---|
| <input checked="" type="checkbox"/> CHILDREN PLAYING | <input type="checkbox"/> FOOTBALL                   |
| <input type="checkbox"/> ROUNDERS                    | <input type="checkbox"/> CRICKET                    |
| <input type="checkbox"/> FISHING                     | <input type="checkbox"/> BIRD WATCHING              |
| <input type="checkbox"/> DRAWING AND PAINTING        | <input type="checkbox"/> PICNICKING                 |
| <input checked="" type="checkbox"/> DOG WALKING      | <input type="checkbox"/> KITE FLYING                |
| <input type="checkbox"/> TEAM GAMES                  | <input checked="" type="checkbox"/> PEOPLE WALKING  |
| <input type="checkbox"/> PICKING BLACKBERRIES        | <input checked="" type="checkbox"/> BONFIRE PARTIES |
| <input type="checkbox"/> COMMUNITY CELEBRATIONS      | <input checked="" type="checkbox"/> BICYCLE RIDING  |
| <input type="checkbox"/> FETES                       | <input type="checkbox"/> CAROL SINGING              |
| <input type="checkbox"/> OTHER (Please state)        |   |

24. Do you know who is the owner of the land?  
NO

25. Do you know who is the occupier of the land?  
NO

26. Has the owner or occupier seen you on the land?  
N/A

|   |  |
|---|--|
| 27. What did he or she say?   | N/A  |
| 28. Was permission ever sought by you for activities on the land?   | NO   |
| 28a. If so, from whom and when.   | N/A  |
| 29. Did anyone ever give you permission to go onto the land?  | NO   |
| 29a. If yes, when and the reason.   | N/A  |
| 30. Have you ever been prevented from using the land?   | NO   |
| 30a. If yes, when and the reason.   | N/A  |
| 31. Has any attempt ever been made by notice or fencing or by any other means to prevent or discourage the use being made of the land by the local inhabitants? | YES  |
| 31a. If yes, give examples and dates.   | 2003/4 SOMEONE PARTIALLY FENCED LAND OFF & REINFORCED IN MARCH 2008. FOOTPATH ACCESSSES OPEN |
| 32. Do you have any photographs or any other evidence of use of the land by local inhabitants?  | <del>Yes/No</del>  |
| 33. Are you willing to lend them to us?   | <del>Yes/No</del>  |
| 34. If you have additional information please attach a separate statement.  | <del>Yes/No</del>  |

|  |                    |
|--|--------------------|
| 35. If you have knowledge of others who may be in a position to complete an evidence form, would you please write their names and addresses upon the reverse of this form.   | <del>Yes</del> /No |
| 36. I have carried on the activities referred to in this questionnaire for <u>48</u> years without anybody trying to stop me and I believe the activity should be treated by the law as having a lawful origin.                            |                    |
| 37. <i>I understand that the evidence form I have completed in relation to this application may become public knowledge and I authorise the applicant to disclose this form to anyone reasonably requiring access to this application.</i> |                    |
| 38. <i>I also understand that this evidence may be presented at a non-statutory inquiry and I authorise the applicant to use this form for that purpose.</i>   |                    |

Signed D Board Date 25/7/08

## *NOTES FOR THE INTERVIEWER*

### **THE GROUNDS FOR REGISTRATION OF A TOWN OR VILLAGE GREEN**

#### **Commons Act 2006 section 15, Registration of greens**

- (1) Any person may apply to the commons registration authority to register land to which the Part ie part 1 of the Commons Act 2006, registration applies as a town or village green in a case where subsection (2), (3) or (4) applies.
- (2) This subsection applies where –
  - (a) a significant number of the inhabitants of any locality, or of any neighbourhood within a locality, have indulged as of right in lawful sports and pastimes on the land for a period of at least 20 years; and
  - (b) they continue to do so at the time of application.
- (3) This subsection applies where –
  - (a) a significant number of the inhabitants of any locality, or of any neighbourhood within a locality, indulged as of right in lawful sports and pastimes on the land for a period of at least 20 years;
  - (b) they ceased to do so before the time of the application but after the commencement of this section; and
  - (c) the application is made within the period of two years beginning with the cessation referred to in paragraph (b).
- (4) This subsection applies (subject to subsection (5), where –
  - (a) a significant number of the inhabitants of any locality, or of any neighbourhood within a locality, indulged as of right in lawful sports and pastimes on the land for a period of at least 20 years;
  - (b) they ceased to do so before the commencement of this section; and
  - (c) the application is made within the period of five years beginning with the cessation referred to in paragraph (b).

Date 1.4.2007







# Open Spaces Society

EVIDENCE QUESTIONNAIRE  
IN SUPPORT OF CLAIM FOR  
REGISTRATION AS A NEW GREEN

COMMONS ACT 2006

25a Bell Street, Henley-on-Thames  
Oxfordshire RG9 2BA  
Email: [hq@oss.org.uk](mailto:hq@oss.org.uk) Website: [www.oss.org.uk](http://www.oss.org.uk)  
Registered charity: 214753

Date 1.4.2007

**EVIDENCE QUESTIONNAIRE IN SUPPORT OF REGISTRATION AS  
A NEW GREEN**

|          |                 |                           |
|----------|-----------------|---------------------------|
| NAME     | PAUL BARNES     |                           |
| ADDRESS  | 3. GRESHAM ROAD |                           |
| POSTCODE | 56 5AE          | TELEPHONE NO 0114 2334307 |

|  |  |                   |
|--|--|-------------------|
| 1. Address when you used the land.<br>(The land in this form means 'the claimed land'.)  | AS ABOVE   |                   |
| 2. Address when you knew the land was used by the local inhabitants.   | AS ABOVE   |                   |
| 3a. Did you sign the reverse side of 'Map A' confirming it relates to this evidence provided by you?<br>(Map A is the map showing the claimed land, and the claimed locality which uses the land, which should accompany the form and which will subsequently accompany the application: see Form 44 part 5 & 6 (and note 5 & 6).) |  | Yes/No<br><br>YES |
| 3b. Please confirm that you agree with the boundaries of the locality (or neighbourhood within a locality) on 'Map A' edged in ... RED ...<br>(state the colour)   |  | YES               |
| 4. Please mark the location of your house on 'Map A' with an X.  |  |                   |
| 5. By what, if any, name is the land shown on 'Map A' known?   | THE FIELD  |                   |
| 6. Has it ever to your knowledge been known by any other name? If so, what name?   | No   |                   |
| 7. For how many years have you known the land?   | From OCT. 98 to PRESENT DAY                              |                   |
| 8. Between which years did you use it?   | From 1998 to PRESENT DAY<br><br>Then from ..... to ..... |                   |

9. Do you consider yourself to be a local inhabitant in respect of the land? **YES**

10. During the time you have used the land, has the general pattern of use remained basically the same? **YES**

11. What recognisable facilities are available to the local inhabitants of your locality? *Please tick all boxes that apply and add any OTHER additional matters not covered.*

- |  |  |
|--|--|
| <input checked="" type="checkbox"/> SCHOOL CATCHMENT AREA            | <input type="checkbox"/> AREA POLICEMAN  |
| <input checked="" type="checkbox"/> LOCAL SCHOOL                     | <input checked="" type="checkbox"/> DOCTOR'S SURGERY                             |
| <input checked="" type="checkbox"/> RESIDENTS' ASSOCIATION           | <input type="checkbox"/> COMMUNITY ACTIVITIES                                    |
| <input type="checkbox"/> COMMUNITY CENTRE                            | <input checked="" type="checkbox"/> NEIGHBOURHOOD WATCH                          |
| <input checked="" type="checkbox"/> LOCAL CHURCH OR PLACE OF WORSHIP | <input type="checkbox"/> A CENTRAL FEATURE                                       |
| <input type="checkbox"/> SPORTS FACILITY                             | <input type="checkbox"/> SCOUT HUT   |
| <input checked="" type="checkbox"/> LOCAL SHOPS                      | <input checked="" type="checkbox"/> OTHER (Please state)<br><b>PUBLIC HOUSES</b> |

12. To your knowledge are there any public paths crossing the land? **YES, TWO PUBLIC FOOTPATHS**

13. How do/did you gain access to the land? **MOSTLY OPEN OR VIA THE DESIGNATED FOOTPATHS.**

14. Why do you go on to this piece of land? **TO USE IT FOR DAUGHTER PLAYING IN TREES, PLAYING FOOTBALL. TO USE FOOTPATH ACROSS THE LAND FOR LOCAL AMENITIES.**

15. How often do/did you use the land (apart from the public paths)? **EVERYDAY**

16. What activities do/did you take part in? **SLEDGING / CLIMBING WITH CHILDREN / FOOTBALL**

17. Does your immediate family use the land? **YES**

18. If so, what for? **WALKING / KIDS PLAYINGS / SWINGS FROM TREES.**

19. Do you know of any community activities that take place or have taken place on the land?  
**YES**

19a. Please list them and state when and for how long they have taken place.  
**BONFIRES**

20. Do you participate in any of them?  
**YES**

21. Do any organisations use the land for sports or pastimes? If so please specify.  
**No**

22. Do any seasonal activities take place on the land?  
**YES AS ABOVE**

23. Please tick all the activities that you have seen taking place on the land.

- |  |   |
|--|---|
| <input checked="" type="checkbox"/> CHILDREN PLAYING | <input checked="" type="checkbox"/> FOOTBALL        |
| <input type="checkbox"/> ROUNDERS                    | <input type="checkbox"/> CRICKET                    |
| <input type="checkbox"/> FISHING                     | <input type="checkbox"/> BIRD WATCHING              |
| <input type="checkbox"/> DRAWING AND PAINTING        | <input checked="" type="checkbox"/> PICNICKING      |
| <input checked="" type="checkbox"/> DOG WALKING      | <input type="checkbox"/> KITE FLYING                |
| <input checked="" type="checkbox"/> TEAM GAMES       | <input checked="" type="checkbox"/> PEOPLE WALKING  |
| <input type="checkbox"/> PICKING BLACKBERRIES        | <input checked="" type="checkbox"/> BONFIRE PARTIES |
| <input type="checkbox"/> COMMUNITY CELEBRATIONS      | <input type="checkbox"/> BICYCLE RIDING             |
| <input type="checkbox"/> FETES                       | <input type="checkbox"/> CAROL SINGING              |
| <input type="checkbox"/> OTHER (Please state)        |   |

24. Do you know who is the owner of the land?  
**NO**

25. Do you know who is the occupier of the land?  
**NO - UNOCCUPIED**

26. Has the owner or occupier seen you on the land?  
**N/A**

|      |   |                |
|------|---|----------------|
| 27.  | What did he or she say?   | N/A            |
| 28.  | Was permission ever sought by you for activities on the land?   | No             |
| 28a. | If so, from whom and when.  | N/A            |
| 29.  | Did anyone ever give you permission to go onto the land?  | No             |
| 29a. | If yes, when and the reason.  | N/A            |
| 30.  | Have you ever been prevented from using the land?   | No             |
| 30a. | If yes, when and the reason.  | N/A            |
| 31.  | Has any attempt ever been made by notice or fencing or by any other means to prevent or discourage the use being made of the land by the local inhabitants?   | YES<br>2003    |
| 31a. | If yes, give examples and dates. 2003 DEVELOPER PARTIALLY FENCED AREA STILL LEAVING ACCESS FOR RESIDENTS. MARCH 2008 APPROX DEVELOPER REINFORCED FENCE AROUND SITE. FOOTPATH ACCESS OPEN ADVISED BY HIGHWAYS. |                |
| 32.  | Do you have any photographs or any other evidence of use of the land by local inhabitants?  | Yes/No         |
| 33.  | Are you willing to lend them to us?   | Yes/No<br>N/A. |
| 34.  | If you have additional information please attach a separate statement.  | Yes/No         |

|  |                    |
|--|--------------------|
| 35. If you have knowledge of others who may be in a position to complete an evidence form, would you please write their names and addresses upon the reverse of this form.   | <del>Yes</del> /No |
| 36. I have carried on the activities referred to in this questionnaire for ..10... years without anybody trying to stop me and I believe the activity should be treated by the law as having a lawful origin.                              |                    |
| 37. <i>I understand that the evidence form I have completed in relation to this application may become public knowledge and I authorise the applicant to disclose this form to anyone reasonably requiring access to this application.</i> |                    |
| 38. <i>I also understand that this evidence may be presented at a non-statutory inquiry and I authorise the applicant to use this form for that purpose.</i>   |                    |

Signed P. Barnes ..... Date 24/7/8 .....

## *NOTES FOR THE INTERVIEWER*

### **THE GROUNDS FOR REGISTRATION OF A TOWN OR VILLAGE GREEN**

#### **Commons Act 2006 section 15, Registration of greens**

- (1) Any person may apply to the commons registration authority to register land to which the Part ie part 1 of the Commons Act 2006, registration applies as a town or village green in a case where subsection (2), (3) or (4) applies.
- (2) This subsection applies where –
  - (a) a significant number of the inhabitants of any locality, or of any neighbourhood within a locality, have indulged as of right in lawful sports and pastimes on the land for a period of at least 20 years; and
  - (b) they continue to do so at the time of application.
- (3) This subsection applies where –
  - (a) a significant number of the inhabitants of any locality, or of any neighbourhood within a locality, indulged as of right in lawful sports and pastimes on the land for a period of at least 20 years;
  - (b) they ceased to do so before the time of the application but after the commencement of this section; and
  - (c) the application is made within the period of two years beginning with the cessation referred to in paragraph (b).
- (4) This subsection applies (subject to subsection (5), where –
  - (a) a significant number of the inhabitants of any locality, or of any neighbourhood within a locality, indulged as of right in lawful sports and pastimes on the land for a period of at least 20 years;
  - (b) they ceased to do so before the commencement of this section; and
  - (c) the application is made within the period of five years beginning with the cessation referred to in paragraph (b).

Date 1.4.2007







# Open Spaces Society

**EVIDENCE QUESTIONNAIRE  
IN SUPPORT OF CLAIM FOR  
REGISTRATION AS A NEW GREEN**

**COMMONS ACT 2006**

25a Bell Street, Henley-on-Thames  
Oxfordshire RG9 2BA  
Email: [hq@oss.org.uk](mailto:hq@oss.org.uk) Website: [www.oss.org.uk](http://www.oss.org.uk)  
Registered charity: 214753

Date 1.4.2007

**EVIDENCE QUESTIONNAIRE IN SUPPORT OF REGISTRATION AS  
A NEW GREEN**

|          |                |                           |
|----------|----------------|---------------------------|
| NAME     | ALAN MARSHALL  |                           |
| ADDRESS  | 10 LONSDALE RD |                           |
| POSTCODE | 562PS          | TELEPHONE NO 0114 2333895 |

|  |   |
|--|---|
| 1. Address when you used the land.<br>(The land in this form means 'the claimed land'.)  | AS ABOVE                                  |
| 2. Address when you knew the land was used by the local inhabitants.   | AS ABOVE                                  |
| 3a. Did you sign the reverse side of 'Map A' confirming it relates to this evidence provided by you?<br>(Map A is the map showing the claimed land, and the claimed locality which uses the land, which should accompany the form and which will subsequently accompany the application: see Form 44 part 5 & 6 (and note 5 & 6).) | Yes/ <del>No</del>                        |
| 3b. Please confirm that you agree with the boundaries of the locality (or neighbourhood within a locality) on 'Map A' edged in .....RED.....<br>(state the colour)   | YES                                       |
| 4. Please mark the location of your house on 'Map A' with an X.  |   |
| 5. By what, if any, name is the land shown on 'Map A' known?   | ELLIOT VILLE                              |
| 6. Has it ever to your knowledge been known by any other name? If so, what name?   | THE FIELD                                 |
| 7. For how many years have you known the land?   | From 1953 to 2008                         |
| 8. Between which years did you use it?   | From 1955 to 2008<br><br>Then from / to / |

9. Do you consider yourself to be a local inhabitant in respect of the land? YES

---

10. During the time you have used the land, has the general pattern of use remained basically the same? YES

---

11. What recognisable facilities are available to the local inhabitants of your locality? *Please tick all boxes that apply and add any OTHER additional matters not covered.*

- |  |   |
|--|---|
| <input checked="" type="checkbox"/> SCHOOL CATCHMENT AREA            | <input type="checkbox"/> AREA POLICEMAN                                   |
| <input checked="" type="checkbox"/> LOCAL SCHOOL                     | <input checked="" type="checkbox"/> DOCTOR'S SURGERY                      |
| <input checked="" type="checkbox"/> RESIDENTS' ASSOCIATION           | <input type="checkbox"/> COMMUNITY ACTIVITIES                             |
| <input type="checkbox"/> COMMUNITY CENTRE                            | <input type="checkbox"/> NEIGHBOURHOOD WATCH                              |
| <input checked="" type="checkbox"/> LOCAL CHURCH OR PLACE OF WORSHIP | <input type="checkbox"/> A CENTRAL FEATURE                                |
| <input type="checkbox"/> SPORTS FACILITY                             | <input type="checkbox"/> SCOUT HUT  |
| <input checked="" type="checkbox"/> LOCAL SHOPS                      | <input checked="" type="checkbox"/> OTHER (Please state)<br>PUBLIC HOUSES |

12. To your knowledge are there any public paths crossing the land? YES

---

13. How do/did you gain access to the land? WALKING

---

14. Why do you go on to this piece of land? DOG WALKING

---

15. How often do/did you use the land (apart from the public paths)? MOST DAYS

---

16. What activities do/did you take part in? NONE

---

17. Does your immediate family use the land? YES

|  |                      |
|--|----------------------|
| 18. If so, what for?   | DOG WALKING          |
| 19. Do you know of any community activities that take place or have taken place on the land? | YES                  |
| 19a. Please list them and state when and for how long they have taken place.                 | BONFIRES<br>SLEDGING |
| 20. Do you participate in any of them?   | USED TO              |
| 21. Do any organisations use the land for sports or pastimes? If so please specify.          | NO                   |
| 22. Do any seasonal activities take place on the land?                                       | SEE 19a              |
| 23. Please tick all the activities that you have seen taking place on the land.              |                      |

- |  |   |
|--|---|
| <input checked="" type="checkbox"/> CHILDREN PLAYING | <input type="checkbox"/> FOOTBALL                   |
| <input type="checkbox"/> ROUNDERS                    | <input type="checkbox"/> CRICKET                    |
| <input type="checkbox"/> FISHING                     | <input type="checkbox"/> BIRD WATCHING              |
| <input type="checkbox"/> DRAWING AND PAINTING        | <input type="checkbox"/> PICNICKING                 |
| <input checked="" type="checkbox"/> DOG WALKING      | <input type="checkbox"/> KITE FLYING                |
| <input type="checkbox"/> TEAM GAMES                  | <input checked="" type="checkbox"/> PEOPLE WALKING  |
| <input type="checkbox"/> PICKING BLACKBERRIES        | <input checked="" type="checkbox"/> BONFIRE PARTIES |
| <input type="checkbox"/> COMMUNITY CELEBRATIONS      | <input checked="" type="checkbox"/> BICYCLE RIDING  |
| <input type="checkbox"/> FETES                       | <input type="checkbox"/> CAROL SINGING              |
| <input type="checkbox"/> OTHER (Please state)        |   |

|   |           |
|---|-----------|
| 24. Do you know who is the owner of the land?       | NO        |
| 25. Do you know who is the occupier of the land?    | NO        |
| 26. Has the owner or occupier seen you on the land? | DONT KNOW |

|   |  |
|---|--|
| 27. What did he or she say?   | N/A  |
| 28. Was permission ever sought by you for activities on the land?   | NO   |
| 28a. If so, from whom and when.   | N/A  |
| 29. Did anyone ever give you permission to go onto the land?  | NO   |
| 29a. If yes, when and the reason.   | N/A  |
| 30. Have you ever been prevented from using the land?   | NO   |
| 30a. If yes, when and the reason.   | N/A  |
| 31. Has any attempt ever been made by notice or fencing or by any other means to prevent or discourage the use being made of the land by the local inhabitants? | YES  |
| 31a. If yes, give examples and dates.   | 2003/2004 WAS PARTLY<br>FENCED OFF <sup>BY</sup> AN UNKNOWN DEVELOPER. |
| 32. Do you have any photographs or any other evidence of use of the land by local inhabitants?  | <del>Yes</del> /No   |
| 33. Are you willing to lend them to us?   | Yes/No<br>N/A  |
| 34. If you have additional information please attach a separate statement.  | <del>Yes</del> /No   |

|  |                    |
|--|--------------------|
| 35. If you have knowledge of others who may be in a position to complete an evidence form, would you please write their names and addresses upon the reverse of this form.   | <del>Yes</del> /No |
| 36. I have carried on the activities referred to in this questionnaire for <u>53</u> years without anybody trying to stop me and I believe the activity should be treated by the law as having a lawful origin.                            |                    |
| 37. <i>I understand that the evidence form I have completed in relation to this application may become public knowledge and I authorise the applicant to disclose this form to anyone reasonably requiring access to this application.</i> |                    |
| 38. <i>I also understand that this evidence may be presented at a non-statutory inquiry and I authorise the applicant to use this form for that purpose.</i>   |                    |

Signed A Medell Date 25.07.08.

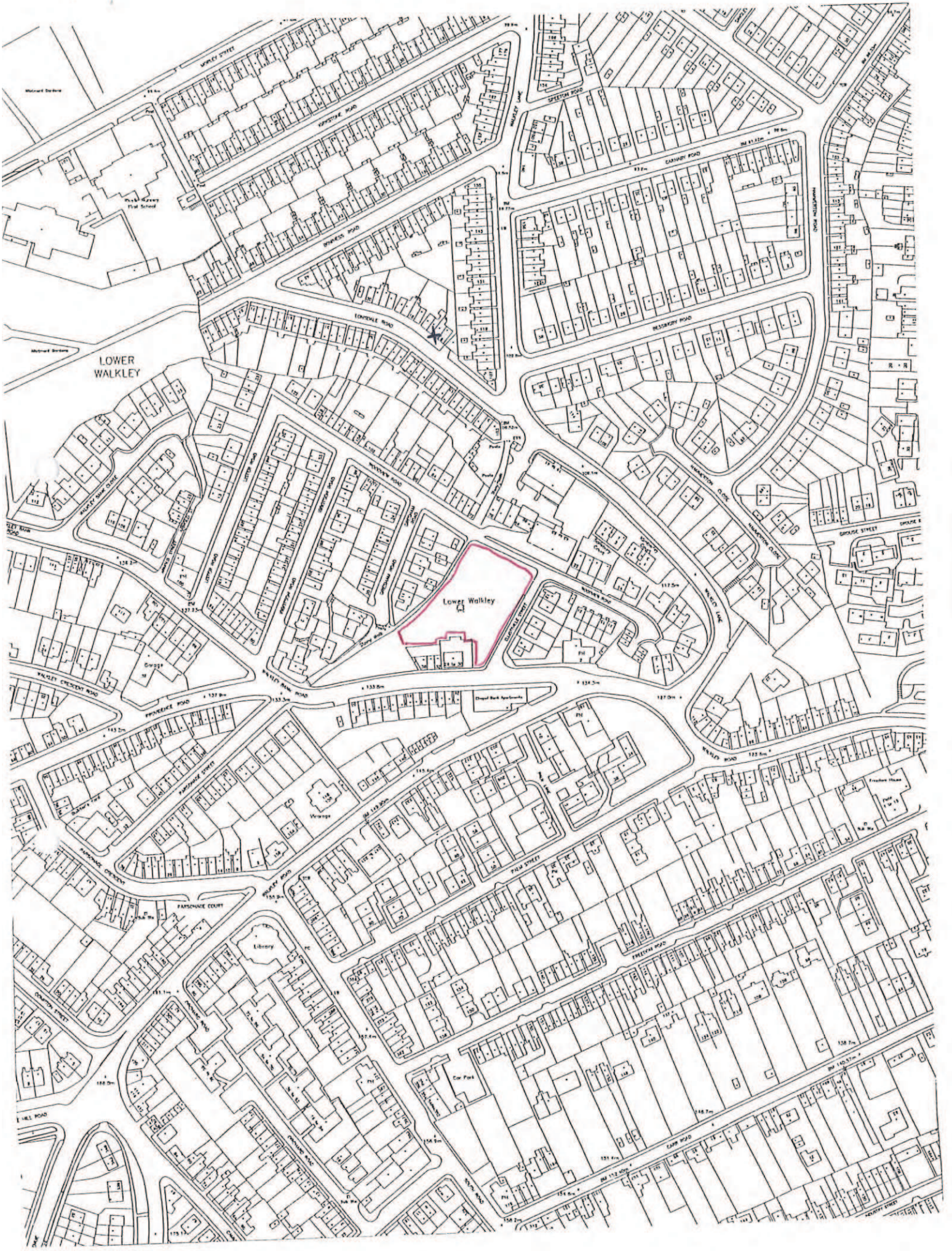
## *NOTES FOR THE INTERVIEWER*

### **THE GROUNDS FOR REGISTRATION OF A TOWN OR VILLAGE GREEN**

#### **Commons Act 2006 section 15, Registration of greens**

- (1) Any person may apply to the commons registration authority to register land to which the Part ie part 1 of the Commons Act 2006, registration applies as a town or village green in a case where subsection (2), (3) or (4) applies.
- (2) This subsection applies where –
  - (a) a significant number of the inhabitants of any locality, or of any neighbourhood within a locality, have indulged as of right in lawful sports and pastimes on the land for a period of at least 20 years; and
  - (b) they continue to do so at the time of application.
- (3) This subsection applies where –
  - (a) a significant number of the inhabitants of any locality, or of any neighbourhood within a locality, indulged as of right in lawful sports and pastimes on the land for a period of at least 20 years;
  - (b) they ceased to do so before the time of the application but after the commencement of this section; and
  - (c) the application is made within the period of two years beginning with the cessation referred to in paragraph (b).
- (4) This subsection applies (subject to subsection (5), where –
  - (a) a significant number of the inhabitants of any locality, or of any neighbourhood within a locality, indulged as of right in lawful sports and pastimes on the land for a period of at least 20 years;
  - (b) they ceased to do so before the commencement of this section; and
  - (c) the application is made within the period of five years beginning with the cessation referred to in paragraph (b).

Date 1.4.2007







# Open Spaces Society

EVIDENCE QUESTIONNAIRE  
IN SUPPORT OF CLAIM FOR  
REGISTRATION AS A NEW GREEN

COMMONS ACT 2006

25a Bell Street, Henley-on-Thames  
Oxfordshire RG9 2BA  
Email: [hq@oss.org.uk](mailto:hq@oss.org.uk) Website: [www.oss.org.uk](http://www.oss.org.uk)  
Registered charity: 214753

Date 1.4.2007

**EVIDENCE QUESTIONNAIRE IN SUPPORT OF REGISTRATION AS  
A NEW GREEN**

|          |                           |                           |
|----------|---------------------------|---------------------------|
| NAME     | MR + MRS M COLES          |                           |
| ADDRESS  | 163 WALKLEY CRESCENT ROAD |                           |
| POSTCODE | S6 5BA                    | TELEPHONE NO 0114 2331625 |

|  |   |
|--|---|
| 1. Address when you used the land.<br>(The land in this form means 'the claimed land'.)  | AS ABOVE  |
| 2. Address when you knew the land was used by the local inhabitants.   | AS ABOVE  |
| 3a. Did you sign the reverse side of 'Map A' confirming it relates to this evidence provided by you?<br>(Map A is the map showing the claimed land, and the claimed locality which uses the land, which should accompany the form and which will subsequently accompany the application: see Form 44 part 5 & 6 (and note 5 & 6).) | Yes/ <del>No</del>                                |
| 3b. Please confirm that you agree with the boundaries of the locality (or neighbourhood within a locality) on 'Map A' edged in <u>RED</u> .....<br>(state the colour)  | YES   |
| 4. Please mark the location of your house on 'Map A' with an X.  |   |
| 5. By what, if any, name is the land shown on 'Map A' known?   |   |
| 6. Has it ever to your knowledge been known by any other name? If so, what name?   |   |
| 7. For how many years have you known the land?   | From <del>55</del> 1943 to 2008                   |
| 8. Between which years did you use it?   | From 1943 to 2008<br><br>Then from ..... to ..... |

9. Do you consider yourself to be a local inhabitant in respect of the land? YES

10. During the time you have used the land, has the general pattern of use remained basically the same? THE ACTUAL LAND HAS REMAINED THE SAME BUT LAND AROUND IT HAS CHANGED CONSIDERABLY (NEW HOUSES ETC)

11. What recognisable facilities are available to the local inhabitants of your locality? Please tick all boxes that apply and add any OTHER additional matters not covered.

- |  |  |
|--|--|
| <input checked="" type="checkbox"/> SCHOOL CATCHMENT AREA            | <input type="checkbox"/> AREA POLICEMAN  |
| <input type="checkbox"/> LOCAL SCHOOL                                | <input checked="" type="checkbox"/> DOCTOR'S SURGERY                                 |
| <input type="checkbox"/> RESIDENTS' ASSOCIATION                      | <input type="checkbox"/> COMMUNITY ACTIVITIES  |
| <input type="checkbox"/> COMMUNITY CENTRE                            | <input checked="" type="checkbox"/> NEIGHBOURHOOD WATCH                              |
| <input checked="" type="checkbox"/> LOCAL CHURCH OR PLACE OF WORSHIP | <input type="checkbox"/> A CENTRAL FEATURE   |
| <input checked="" type="checkbox"/> SPORTS FACILITY                  | <input type="checkbox"/> SCOUT HUT   |
| <input checked="" type="checkbox"/> LOCAL SHOPS                      | <input checked="" type="checkbox"/> OTHER (Please state)<br>LIBRARY<br>PUBLIC HOUSES |

12. To your knowledge are there any public paths crossing the land? YES

13. How do/did you gain access to the land? BY WALKING

14. Why do you go on to this piece of land?

15. How often do/did you use the land (apart from the public paths)?

16. What activities do/did you take part in?

17. Does your immediate family use the land? NO

|  |
|--|
| 18. If so, what for?   |
| 19. Do you know of any community activities that take place or have taken place on the land?<br>BONFIRES |
| 19a. Please list them and state when and for how long they have taken place.<br>NOT RECENTLY             |
| 20. Do you participate in any of them?   |
| 21. Do any organisations use the land for sports or pastimes? If so please specify.                      |
| 22. Do any seasonal activities take place on the land?   |
| 23. Please tick all the activities that you have seen taking place on the land.                          |

- |  |   |
|--|---|
| <input checked="" type="checkbox"/> CHILDREN PLAYING | <input type="checkbox"/> FOOTBALL                   |
| <input type="checkbox"/> ROUNDERS                    | <input type="checkbox"/> CRICKET                    |
| <input type="checkbox"/> FISHING                     | <input type="checkbox"/> BIRD WATCHING              |
| <input type="checkbox"/> DRAWING AND PAINTING        | <input type="checkbox"/> PICNICKING                 |
| <input checked="" type="checkbox"/> DOG WALKING      | <input type="checkbox"/> KITE FLYING                |
| <input type="checkbox"/> TEAM GAMES                  | <input type="checkbox"/> PEOPLE WALKING             |
| <input type="checkbox"/> PICKING BLACKBERRIES        | <input checked="" type="checkbox"/> BONFIRE PARTIES |
| <input type="checkbox"/> COMMUNITY CELEBRATIONS      | <input type="checkbox"/> BICYCLE RIDING             |
| <input type="checkbox"/> FETES                       | <input type="checkbox"/> CAROL SINGING              |
| <input type="checkbox"/> OTHER (Please state)        |   |

|   |    |
|---|----|
| 24. Do you know who is the owner of the land?       | NO |
| 25. Do you know who is the occupier of the land?    | NO |
| 26. Has the owner or occupier seen you on the land? | NO |

|      |   |  |
|------|---|--|
| 27.  | What did he or she say?   |  |
| 28.  | Was permission ever sought by you for activities on the land?   | NO                                       |
| 28a. | If so, from whom and when.  |  |
| 29.  | Did anyone ever give you permission to go onto the land?  | NO                                       |
| 29a. | If yes, when and the reason.  |  |
| 30.  | Have you ever been prevented from using the land?   | NO                                       |
| 30a. | If yes, when and the reason.  |  |
| 31.  | Has any attempt ever been made by notice or fencing or by any other means to prevent or discourage the use being made of the land by the local inhabitants? | PARTIAL FENCING IN 2004<br>AGAIN IN 2008 |
| 31a. | If yes, give examples and dates.  | 2004<br>2008                             |
| 32.  | Do you have any photographs or any other evidence of use of the land by local inhabitants?  | Yes/No                                   |
| 33.  | Are you willing to lend them to us?   | Yes/No                                   |
| 34.  | If you have additional information please attach a separate statement.  | Yes/No                                   |

|  |        |
|--|--------|
| 35. If you have knowledge of others who may be in a position to complete an evidence form, would you please write their names and addresses upon the reverse of this form.   | Yes/No |
| 36. I have carried on the activities referred to in this questionnaire for ..65 years without anybody trying to stop me and I believe the activity should be treated by the law as having a lawful origin.                                 |        |
| 37. <i>I understand that the evidence form I have completed in relation to this application may become public knowledge and I authorise the applicant to disclose this form to anyone reasonably requiring access to this application.</i> |        |
| 38. <i>I also understand that this evidence may be presented at a non-statutory inquiry and I authorise the applicant to use this form for that purpose.</i>   |        |

Signed ..... Down ..... Date ..... 26.7.08 .....

## *NOTES FOR THE INTERVIEWER*

### **THE GROUNDS FOR REGISTRATION OF A TOWN OR VILLAGE GREEN**

#### **Commons Act 2006 section 15, Registration of greens**

- (1) Any person may apply to the commons registration authority to register land to which the Part ie part 1 of the Commons Act 2006, registration applies as a town or village green in a case where subsection (2), (3) or (4) applies.
- (2) This subsection applies where –
  - (a) a significant number of the inhabitants of any locality, or of any neighbourhood within a locality, have indulged as of right in lawful sports and pastimes on the land for a period of at least 20 years; and
  - (b) they continue to do so at the time of application.
- (3) This subsection applies where –
  - (a) a significant number of the inhabitants of any locality, or of any neighbourhood within a locality, indulged as of right in lawful sports and pastimes on the land for a period of at least 20 years;
  - (b) they ceased to do so before the time of the application but after the commencement of this section; and
  - (c) the application is made within the period of two years beginning with the cessation referred to in paragraph (b).
- (4) This subsection applies (subject to subsection (5), where –
  - (a) a significant number of the inhabitants of any locality, or of any neighbourhood within a locality, indulged as of right in lawful sports and pastimes on the land for a period of at least 20 years;
  - (b) they ceased to do so before the commencement of this section; and
  - (c) the application is made within the period of five years beginning with the cessation referred to in paragraph (b).

Date 1.4.2007







# Open Spaces Society

EVIDENCE QUESTIONNAIRE  
IN SUPPORT OF CLAIM FOR  
REGISTRATION AS A NEW GREEN

COMMONS ACT 2006

25a Bell Street, Henley-on-Thames  
Oxfordshire RG9 2BA  
Email: [hq@oss.org.uk](mailto:hq@oss.org.uk) Website: [www.oss.org.uk](http://www.oss.org.uk)  
Registered charity: 214753

Date 1.4.2007

**EVIDENCE QUESTIONNAIRE IN SUPPORT OF REGISTRATION AS  
A NEW GREEN**

|          |                                    |              |               |
|----------|------------------------------------|--------------|---------------|
| NAME     | CHRISTINE HARRISON                 |              |               |
| ADDRESS  | 6 WOODVIEW ROAD, SHEFFIELD S6 5AB. |              |               |
| POSTCODE | S6 5AB                             | TELEPHONE NO | 0114 2310819. |

|  |   |
|--|---|
| 1. Address when you used the land.<br>(The land in this form means 'the claimed land'.)  | AS ABOVE.   |
| 2. Address when you knew the land was used by the local inhabitants.   | AS ABOVE  |
| 3a. Did you sign the reverse side of 'Map A' confirming it relates to this evidence provided by you?<br>(Map A is the map showing the claimed land, and the claimed locality which uses the land, which should accompany the form and which will subsequently accompany the application: see Form 44 part 5 & 6 (and note 5 & 6).) | Yes/No<br><input checked="" type="radio"/> Yes <input type="radio"/> No |
| 3b. Please confirm that you agree with the boundaries of the locality (or neighbourhood within a locality) on 'Map A' edged in ... <u>RED</u> .....<br>(state the colour)  | YES   |
| 4. Please mark the location of your house on 'Map A' with an X.  |   |
| 5. By what, if any, name is the land shown on 'Map A' known?   | THE FIELD.  |
| 6. Has it ever to your knowledge been known by any other name? If so, what name?   | NO  |
| 7. For how many years have you known the land?   | From <u>1990</u> to <u>2008</u> .                                       |
| 8. Between which years did you use it?   | From <u>1990</u> to <u>2008</u> .....<br><br>Then from ..... to .....   |

9. Do you consider yourself to be a local inhabitant in respect of the land?

YES.

10. During the time you have used the land, has the general pattern of use remained basically the same?

YES

11. What recognisable facilities are available to the local inhabitants of your locality? Please tick all boxes that apply and add any OTHER additional matters not covered.

- |  |   |
|--|---|
| <input checked="" type="checkbox"/> SCHOOL CATCHMENT AREA            | <input checked="" type="checkbox"/> AREA POLICEMAN      |
| <input checked="" type="checkbox"/> LOCAL SCHOOL                     | <input checked="" type="checkbox"/> DOCTOR'S SURGERY    |
| <input checked="" type="checkbox"/> RESIDENTS' ASSOCIATION           | <input type="checkbox"/> COMMUNITY ACTIVITIES           |
| <input type="checkbox"/> COMMUNITY CENTRE                            | <input checked="" type="checkbox"/> NEIGHBOURHOOD WATCH |
| <input checked="" type="checkbox"/> LOCAL CHURCH OR PLACE OF WORSHIP | <input type="checkbox"/> A CENTRAL FEATURE              |
| <input type="checkbox"/> SPORTS FACILITY                             | <input type="checkbox"/> SCOUT HUT                      |
| <input checked="" type="checkbox"/> LOCAL SHOPS                      | <input type="checkbox"/> OTHER (Please state)           |
|  | PUBLIC HOUSES.  |
|  | LIBRARY   |

12. To your knowledge are there any public paths crossing the land?

YES

13. How do/did you gain access to the land?

JUST WALK ON PATH.

14. Why do you go on to this piece of land?

RECREATION WITH KIDS & DOG WALKING

15. How often do/did you use the land (apart from the public paths)?

MOST DAYS

16. What activities do/did you take part in?

MAINLY JUST TO CUTTHROUGH AS ACCESS.

17. Does your immediate family use the land?

YES.

18. If so, what for?  
 MAINLY FOR ACCESS, BUT ALSO TO TAKE DOG ON.

19. Do you know of any community activities that take place or have taken place on the land?  
 BONFIRE AS IN THE PAST. YES

19a. Please list them and state when and for how long they have taken place.  
 LOCAL BONFIRES IN '70'S & 80'S.

20. Do you participate in any of them?  
 NOT RECENTLY

21. Do any organisations use the land for sports or pastimes? If so please specify.  
 NO

22. Do any seasonal activities take place on the land?  
 NOT ANY MORE

23. Please tick all the activities that you have seen taking place on the land.

- |                                     |                        |                                     |                 |
|-------------------------------------|------------------------|-------------------------------------|-----------------|
| <input checked="" type="checkbox"/> | CHILDREN PLAYING       | <input checked="" type="checkbox"/> | FOOTBALL        |
| <input checked="" type="checkbox"/> | ROUNDERS               | <input type="checkbox"/>            | CRICKET         |
| <input type="checkbox"/>            | FISHING                | <input type="checkbox"/>            | BIRD WATCHING   |
| <input type="checkbox"/>            | DRAWING AND PAINTING   | <input checked="" type="checkbox"/> | PICNICKING      |
| <input checked="" type="checkbox"/> | DOG WALKING            | <input type="checkbox"/>            | KITE FLYING     |
| <input type="checkbox"/>            | TEAM GAMES             | <input checked="" type="checkbox"/> | PEOPLE WALKING  |
| <input type="checkbox"/>            | PICKING BLACKBERRIES   | <input checked="" type="checkbox"/> | BONFIRE PARTIES |
| <input checked="" type="checkbox"/> | COMMUNITY CELEBRATIONS | <input type="checkbox"/>            | BICYCLE RIDING  |
| <input type="checkbox"/>            | FETES                  | <input type="checkbox"/>            | CAROL SINGING   |
| <input type="checkbox"/>            | OTHER (Please state)   |                                     |                 |

24. Do you know who is the owner of the land?  
 NO

25. Do you know who is the occupier of the land?  
 NO

26. Has the owner or occupier seen you on the land?  
 NO

|   |  |
|---|--|
| 27. What did he or she say?   | N/A  |
| 28. Was permission ever sought by you for activities on the land?   | No   |
| 28a. If so, from whom and when.   | N/A  |
| 29. Did anyone ever give you permission to go onto the land?  | No   |
| 29a. If yes, when and the reason.   | N/A  |
| 30. Have you ever been prevented from using the land?   | No   |
| 30a. If yes, when and the reason.   | N/A  |
| 31. Has any attempt ever been made by notice or fencing or by any other means to prevent or discourage the use being made of the land by the local inhabitants? | YES  |
| 31a. If yes, give examples and dates.   | IN 2003/2004 IT WAS PARTIALLY FENCED OFF BUT COULD STILL BE ACCESSED. ABOUT MARCH 2008 IT WAS REINFORCED BUT ACCESSED COULD STILL BE USED. |
| 32. Do you have any photographs or any other evidence of use of the land by local inhabitants?  | Yes/No   |
| 33. Are you willing to lend them to us?   | Yes/No   |
| 34. If you have additional information please attach a separate statement.  | Yes/No   |

|   |               |
|---|---------------|
| <p>35. If you have knowledge of others who may be in a position to complete an evidence form, would you please write their names and addresses upon the reverse of this form.</p>   | <p>Yes/No</p> |
| <p>36. I have carried on the activities referred to in this questionnaire for <u>1.6</u> years without anybody trying to stop me and I believe the activity should be treated by the law as having a lawful origin.</p>                           |               |
| <p>37. <i>I understand that the evidence form I have completed in relation to this application may become public knowledge and I authorise the applicant to disclose this form to anyone reasonably requiring access to this application.</i></p> |               |
| <p>38. <i>I also understand that this evidence may be presented at a non-statutory inquiry and I authorise the applicant to use this form for that purpose.</i></p>   |               |

Signed C. Harrison Date 26.7.08

## *NOTES FOR THE INTERVIEWER*

### **THE GROUNDS FOR REGISTRATION OF A TOWN OR VILLAGE GREEN**

#### **Commons Act 2006 section 15, Registration of greens**

- (1) Any person may apply to the commons registration authority to register land to which the Part ie part 1 of the Commons Act 2006, registration applies as a town or village green in a case where subsection (2), (3) or (4) applies.
- (2) This subsection applies where –
  - (a) a significant number of the inhabitants of any locality, or of any neighbourhood within a locality, have indulged as of right in lawful sports and pastimes on the land for a period of at least 20 years; and
  - (b) they continue to do so at the time of application.
- (3) This subsection applies where –
  - (a) a significant number of the inhabitants of any locality, or of any neighbourhood within a locality, indulged as of right in lawful sports and pastimes on the land for a period of at least 20 years;
  - (b) they ceased to do so before the time of the application but after the commencement of this section; and
  - (c) the application is made within the period of two years beginning with the cessation referred to in paragraph (b).
- (4) This subsection applies (subject to subsection (5), where –
  - (a) a significant number of the inhabitants of any locality, or of any neighbourhood within a locality, indulged as of right in lawful sports and pastimes on the land for a period of at least 20 years;
  - (b) they ceased to do so before the commencement of this section; and
  - (c) the application is made within the period of five years beginning with the cessation referred to in paragraph (b).

Date 1.4.2007







# Open Spaces Society

**EVIDENCE QUESTIONNAIRE  
IN SUPPORT OF CLAIM FOR  
REGISTRATION AS A NEW GREEN**

**COMMONS ACT 2006**

25a Bell Street, Henley-on-Thames  
Oxfordshire RG9 2BA  
Email: [hq@oss.org.uk](mailto:hq@oss.org.uk) Website: [www.oss.org.uk](http://www.oss.org.uk)  
Registered charity: 214753

Date 1.4.2007

**EVIDENCE QUESTIONNAIRE IN SUPPORT OF REGISTRATION AS  
A NEW GREEN**

|          |                          |              |              |
|----------|--------------------------|--------------|--------------|
| NAME     | JEAN MARIE MCFADDEN      |              |              |
| ADDRESS  | 15 LONSDALE RD SHEFFIELD |              |              |
| POSTCODE | S62PS                    | TELEPHONE NO | 0114 2204536 |

|  |   |                   |
|--|---|-------------------|
| 1. Address when you used the land.<br>(The land in this form means 'the claimed land'.)  | AS ABOVE                                  |                   |
| 2. Address when you knew the land was used by the local inhabitants.   | AS ABOVE                                  |                   |
| 3a. Did you sign the reverse side of 'Map A' confirming it relates to this evidence provided by you?<br>(Map A is the map showing the claimed land, and the claimed locality which uses the land, which should accompany the form and which will subsequently accompany the application: see Form 44 part 5 & 6 (and note 5 & 6).) |   | Yes/No<br><br>YES |
| 3b. Please confirm that you agree with the boundaries of the locality (or neighbourhood within a locality) on 'Map A' edged in ..... RED .....<br>(state the colour)   |   | YES               |
| 4. Please mark the location of your house on 'Map A' with an X.  |   |                   |
| 5. By what, if any, name is the land shown on 'Map A' known?   | THE FIELD                                 |                   |
| 6. Has it ever to your knowledge been known by any other name? If so, what name?   | NO.                                       |                   |
| 7. For how many years have you known the land?   | From 1973 to 2008                         |                   |
| 8. Between which years did you use it?   | From 1973 to 2008<br><br>Then from / to / |                   |

9. Do you consider yourself to be a local inhabitant in respect of the land?  
YES

10. During the time you have used the land, has the general pattern of use remained basically the same?  
YES

11. What recognisable facilities are available to the local inhabitants of your locality? Please tick all boxes that apply and add any OTHER additional matters not covered.

- |  |  |
|--|--|
| <input checked="" type="checkbox"/> SCHOOL CATCHMENT AREA            | <input checked="" type="checkbox"/> AREA POLICEMAN               |
| <input checked="" type="checkbox"/> LOCAL SCHOOL                     | <input checked="" type="checkbox"/> DOCTOR'S SURGERY             |
| <input checked="" type="checkbox"/> RESIDENTS' ASSOCIATION           | <input type="checkbox"/> COMMUNITY ACTIVITIES                    |
| <input type="checkbox"/> COMMUNITY CENTRE                            | <input checked="" type="checkbox"/> NEIGHBOURHOOD WATCH          |
| <input checked="" type="checkbox"/> LOCAL CHURCH OR PLACE OF WORSHIP | <input type="checkbox"/> A CENTRAL FEATURE                       |
| <input type="checkbox"/> SPORTS FACILITY                             | <input type="checkbox"/> SCOUT HUT                               |
| <input checked="" type="checkbox"/> LOCAL SHOPS                      | <input checked="" type="checkbox"/> OTHER (Please state)<br>PUBS |

12. To your knowledge are there any public paths crossing the land?  
YES

13. How do/did you gain access to the land?  
WALK ONTO IT VIA PATHS

14. Why do you go on to this piece of land?  
RECREATION

15. How often do/did you use the land (apart from the public paths)?  
MOST DAYS

16. What activities do/did you take part in?  
BONFIRES - KIDS PLAYING

17. Does your immediate family use the land?  
YES - CHILDREN

|  |                              |
|--|------------------------------|
| 18. If so, what for?   | PLAYING - GREEN SAFE SPACE   |
| 19. Do you know of any community activities that take place or have taken place on the land? | <del>NO</del> YES            |
| 19a. Please list them and state when and for how long they have taken place.                 | BONFIRES BUT NOT LATELY.     |
| 20. Do you participate in any of them?   | YES - USED TO GO TO BONFIRES |
| 21. Do any organisations use the land for sports or pastimes? If so please specify.          | NO.                          |
| 22. Do any seasonal activities take place on the land?                                       | BONFIRES - SLEDGING          |
| 23. Please tick all the activities that you have seen taking place on the land.              |                              |

- |  |   |
|--|---|
| <input checked="" type="checkbox"/> CHILDREN PLAYING     | <input type="checkbox"/> FOOTBALL                   |
| <input type="checkbox"/> ROUNDERS                        | <input type="checkbox"/> CRICKET                    |
| <input type="checkbox"/> FISHING                         | <input type="checkbox"/> BIRD WATCHING              |
| <input type="checkbox"/> DRAWING AND PAINTING            | <input type="checkbox"/> PICNICKING                 |
| <input checked="" type="checkbox"/> DOG WALKING          | <input type="checkbox"/> KITE FLYING                |
| <input type="checkbox"/> TEAM GAMES                      | <input checked="" type="checkbox"/> PEOPLE WALKING  |
| <input checked="" type="checkbox"/> PICKING BLACKBERRIES | <input checked="" type="checkbox"/> BONFIRE PARTIES |
| <input type="checkbox"/> COMMUNITY CELEBRATIONS          | <input checked="" type="checkbox"/> BICYCLE RIDING  |
| <input type="checkbox"/> FETES                           | <input type="checkbox"/> CAROL SINGING              |
| <input type="checkbox"/> OTHER (Please state)            |   |

|   |     |
|---|-----|
| 24. Do you know who is the owner of the land?       | NO  |
| 25. Do you know who is the occupier of the land?    | NO  |
| 26. Has the owner or occupier seen you on the land? | N/A |

|   |  |
|---|--|
| 27. What did he or she say?   | N/A  |
| 28. Was permission ever sought by you for activities on the land?   | NO   |
| 28a. If so, from whom and when.   | N/A  |
| 29. Did anyone ever give you permission to go onto the land?  | NO   |
| 29a. If yes, when and the reason.   | N/A  |
| 30. Have you ever been prevented from using the land?   | NO   |
| 30a. If yes, when and the reason.   | N/A  |
| 31. Has any attempt ever been made by notice or fencing or by any other means to prevent or discourage the use being made of the land by the local inhabitants? | YES  |
| 31a. If yes, give examples and dates.   | 2003/2004 SOMEONE PARTLY<br>CREATED A FENCE & IN 2005 ABOUT MARCH SOMEONE<br>REINFORCED IT. FOOTPATH ACCESSES OPEN |
| 32. Do you have any photographs or any other evidence of use of the land by local inhabitants?  | Yes/No   |
| 33. Are you willing to lend them to us?   | Yes/No<br>N/A  |
| 34. If you have additional information please attach a separate statement.  | Yes/No   |

|   |  |
|---|--|
| <p>35. If you have knowledge of others who may be in a position to complete an evidence form, would you please write their names and addresses upon the reverse of this form.</p>   | <p>Yes/No <input checked="" type="radio"/></p> |
| <p>36. I have carried on the activities referred to in this questionnaire for <u>35</u> years without anybody trying to stop me and I believe the activity should be treated by the law as having a lawful origin.</p>                            |  |
| <p>37. <i>I understand that the evidence form I have completed in relation to this application may become public knowledge and I authorise the applicant to disclose this form to anyone reasonably requiring access to this application.</i></p> |  |
| <p>38. <i>I also understand that this evidence may be presented at a non-statutory inquiry and I authorise the applicant to use this form for that purpose.</i></p>   |  |

Signed J. M. Adder Date 26-7-2008

## *NOTES FOR THE INTERVIEWER*

### **THE GROUNDS FOR REGISTRATION OF A TOWN OR VILLAGE GREEN**

#### **Commons Act 2006 section 15, Registration of greens**

- (1) Any person may apply to the commons registration authority to register land to which the Part ie part 1 of the Commons Act 2006, registration applies as a town or village green in a case where subsection (2), (3) or (4) applies.
- (2) This subsection applies where –
  - (a) a significant number of the inhabitants of any locality, or of any neighbourhood within a locality, have indulged as of right in lawful sports and pastimes on the land for a period of at least 20 years; and
  - (b) they continue to do so at the time of application.
- (3) This subsection applies where –
  - (a) a significant number of the inhabitants of any locality, or of any neighbourhood within a locality, indulged as of right in lawful sports and pastimes on the land for a period of at least 20 years;
  - (b) they ceased to do so before the time of the application but after the commencement of this section; and
  - (c) the application is made within the period of two years beginning with the cessation referred to in paragraph (b).
- (4) This subsection applies (subject to subsection (5), where –
  - (a) a significant number of the inhabitants of any locality, or of any neighbourhood within a locality, indulged as of right in lawful sports and pastimes on the land for a period of at least 20 years;
  - (b) they ceased to do so before the commencement of this section; and
  - (c) the application is made within the period of five years beginning with the cessation referred to in paragraph (b).

Date 1.4.2007







# Open Spaces Society

EVIDENCE QUESTIONNAIRE  
IN SUPPORT OF CLAIM FOR  
REGISTRATION AS A NEW GREEN

COMMONS ACT 2006

25a Bell Street, Henley-on-Thames  
Oxfordshire RG9 2BA  
Email: [hq@oss.org.uk](mailto:hq@oss.org.uk) Website: [www.oss.org.uk](http://www.oss.org.uk)  
Registered charity: 214753

Date 1.4.2007

## *NOTES FOR THE INTERVIEWER*

### **THE GROUNDS FOR REGISTRATION OF A TOWN OR VILLAGE GREEN**

#### **Commons Act 2006 section 15, Registration of greens**

- (1) Any person may apply to the commons registration authority to register land to which the Part ie part 1 of the Commons Act 2006, registration applies as a town or village green in a case where subsection (2), (3) or (4) applies.
- (2) This subsection applies where –
  - (a) a significant number of the inhabitants of any locality, or of any neighbourhood within a locality, have indulged as of right in lawful sports and pastimes on the land for a period of at least 20 years; and
  - (b) they continue to do so at the time of application.
- (3) This subsection applies where –
  - (a) a significant number of the inhabitants of any locality, or of any neighbourhood within a locality, indulged as of right in lawful sports and pastimes on the land for a period of at least 20 years;
  - (b) they ceased to do so before the time of the application but after the commencement of this section; and
  - (c) the application is made within the period of two years beginning with the cessation referred to in paragraph (b).
- (4) This subsection applies (subject to subsection (5), where –
  - (a) a significant number of the inhabitants of any locality, or of any neighbourhood within a locality, indulged as of right in lawful sports and pastimes on the land for a period of at least 20 years;
  - (b) they ceased to do so before the commencement of this section; and
  - (c) the application is made within the period of five years beginning with the cessation referred to in paragraph (b).

Date 1.4.2007

**EVIDENCE QUESTIONNAIRE IN SUPPORT OF REGISTRATION AS  
A NEW GREEN**

|          |                |                           |
|----------|----------------|---------------------------|
| NAME     | Sandor Clay    |                           |
| ADDRESS  | 7 GRESHAM ROAD |                           |
| POSTCODE | SG 5AE         | TELEPHONE NO 0114 2334192 |

|  |  |
|--|--|
| 1. Address when you used the land.<br>(The land in this form means 'the claimed land'.)  | 7 GRESHAM ROAD   |
| 2. Address when you knew the land was used by the local inhabitants.   | as above   |
| 3a. Did you sign the reverse side of 'Map A' confirming it relates to this evidence provided by you?<br>(Map A is the map showing the claimed land, and the claimed locality which uses the land, which should accompany the form and which will subsequently accompany the application: see Form 44 part 5 & 6 (and note 5 & 6).) | Yes/No<br><b>YES</b>   |
| 3b. Please confirm that you agree with the boundaries of the locality (or neighbourhood within a locality) on 'Map A' edged in .... <b>RED</b> .....<br>(state the colour)   | <b>YES</b>   |
| 4. Please mark the location of your house on 'Map A' with an X.  |  |
| 5. By what, if any, name is the land shown on 'Map A' known?   | <b>The Field</b>   |
| 6. Has it ever to your knowledge been known by any other name? If so, what name?   | <b>No</b>  |
| 7. For how many years have you known the land?   | <b>37</b><br>From <b>1971</b> ..... to <b>Now</b> .....                    |
| 8. Between which years did you use it?   | From <b>1971</b> ..... to <b>Now</b> .....<br><br>Then from ..... to ..... |

|  |     |
|--|-----|
| 9. Do you consider yourself to be a local inhabitant in respect of the land?   | YES |
| 10. During the time you have used the land, has the general pattern of use remained basically the same?  | YES |
| 11. What recognisable facilities are available to the local inhabitants of your locality? Please tick all boxes that apply and add any OTHER additional matters not covered. |     |

- |  |   |
|--|---|
| <input checked="" type="checkbox"/> SCHOOL CATCHMENT AREA            | <input checked="" type="checkbox"/> AREA POLICEMAN    |
| <input checked="" type="checkbox"/> LOCAL SCHOOL                     | <input checked="" type="checkbox"/> DOCTOR'S SURGERY  |
| <input checked="" type="checkbox"/> RESIDENTS' ASSOCIATION           | <input type="checkbox"/> COMMUNITY ACTIVITIES         |
| <input type="checkbox"/> COMMUNITY CENTRE                            | <input type="checkbox"/> NEIGHBOURHOOD WATCH          |
| <input checked="" type="checkbox"/> LOCAL CHURCH OR PLACE OF WORSHIP | <input checked="" type="checkbox"/> A CENTRAL FEATURE |
| <input checked="" type="checkbox"/> SPORTS FACILITY                  | <input type="checkbox"/> SCOUT HUT                    |
| <input checked="" type="checkbox"/> LOCAL SHOPS                      | <input type="checkbox"/> OTHER (Please state)         |

|  |                            |
|--|----------------------------|
| 12. To your knowledge are there any public paths crossing the land?  | YES                        |
| 13. How do/did you gain access to the land?                          | open access                |
| 14. Why do you go on to this piece of land?                          | Recreation                 |
| 15. How often do/did you use the land (apart from the public paths)? | Daily                      |
| 16. What activities do/did you take part in?                         | Bonfire Party, dog walking |
| 17. Does your immediate family use the land?                         | Yes                        |

|  |  |
|--|--|
| 18. If so, what for?   | Playing, sledding, tree climbing                                     |
| 19. Do you know of any community activities that take place or have taken place on the land? | YES  |
| 19a. Please list them and state when and for how long they have taken place.                 | Annual Bonfire Party - took place for many years but ceased in 1990s |
| 20. Do you participate in any of them?   | YES  |
| 21. Do any organisations use the land for sports or pastimes? If so please specify.          | No   |
| 22. Do any seasonal activities take place on the land?                                       | Sledding, annual bonfire   |
| 23. Please tick all the activities that you have seen taking place on the land.              |  |

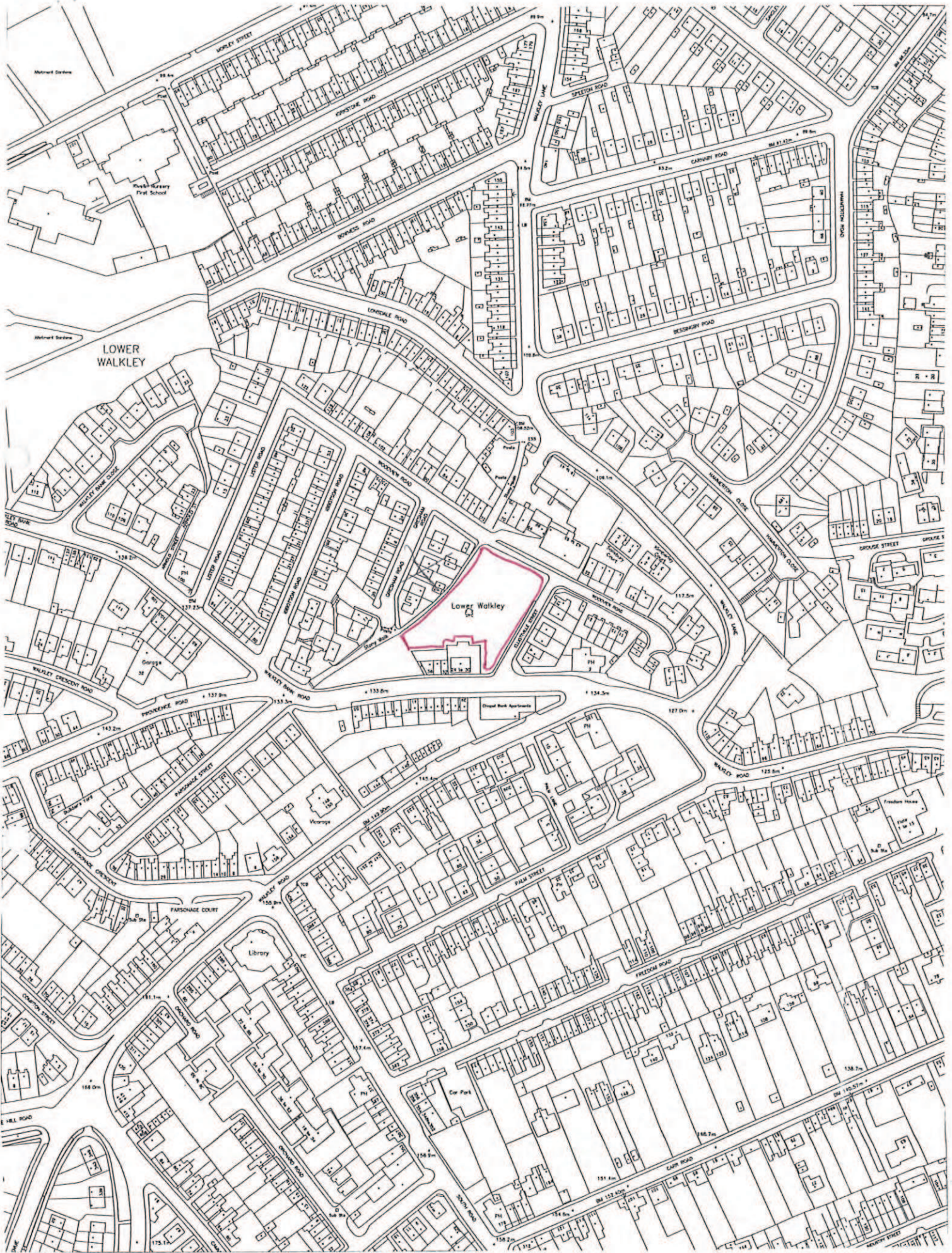
- |  |   |
|--|---|
| <input checked="" type="checkbox"/> CHILDREN PLAYING       | <input type="checkbox"/> FOOTBALL                   |
| <input type="checkbox"/> ROUNDERS                          | <input type="checkbox"/> CRICKET                    |
| <input type="checkbox"/> FISHING                           | <input type="checkbox"/> BIRD WATCHING              |
| <input type="checkbox"/> DRAWING AND PAINTING              | <input type="checkbox"/> PICNICKING                 |
| <input checked="" type="checkbox"/> DOG WALKING            | <input type="checkbox"/> KITE FLYING                |
| <input type="checkbox"/> TEAM GAMES                        | <input checked="" type="checkbox"/> PEOPLE WALKING  |
| <input type="checkbox"/> PICKING BLACKBERRIES              | <input checked="" type="checkbox"/> BONFIRE PARTIES |
| <input checked="" type="checkbox"/> COMMUNITY CELEBRATIONS | <input type="checkbox"/> BICYCLE RIDING             |
| <input type="checkbox"/> FETES                             | <input type="checkbox"/> CAROL SINGING              |
| <input type="checkbox"/> OTHER (Please state)              |   |

|   |     |
|---|-----|
| 24. Do you know who is the owner of the land?       | No  |
| 25. Do you know who is the occupier of the land?    | No  |
| 26. Has the owner or occupier seen you on the land? | N/A |

|   |   |
|---|---|
| 27. What did he or she say?   | N/A   |
| 28. Was permission ever sought by you for activities on the land?   | NO  |
| 28a. If so, from whom and when.   | N/A   |
| 29. Did anyone ever give you permission to go onto the land?  | NO  |
| 29a. If yes, when and the reason.   | N/A   |
| 30. Have you ever been prevented from using the land?   | YES   |
| 30a. If yes, when and the reason.<br>Developer fenced land off but residents removed fencing to allow continued access. Access to residents only ever stopped for a couple of weeks in 2003/04 and 2008 |   |
| 31. Has any attempt ever been made by notice or fencing or by any other means to prevent or discourage the use being made of the land by the local inhabitants?   | YES   |
| 31a. If yes, give examples and dates.<br>December 2003 developer erected fence but residents removed part<br>March 2008 developer repaired fence and residents reestablished access                     |   |
| 32. Do you have any photographs or any other evidence of use of the land by local inhabitants?  | <input checked="" type="radio"/> Yes <input type="radio"/> No |
| 33. Are you willing to lend them to us?   | <input checked="" type="radio"/> Yes <input type="radio"/> No |
| 34. If you have additional information please attach a separate statement.  | Yes/No  |

|   |               |
|---|---------------|
| <p>35. If you have knowledge of others who may be in a position to complete an evidence form, would you please write their names and addresses upon the reverse of this form.</p>   | <p>Yes/No</p> |
| <p>36. I have carried on the activities referred to in this questionnaire for <b>.37...</b> years without anybody trying to stop me and I believe the activity should be treated by the law as having a lawful origin.</p>                        |               |
| <p>37. <i>I understand that the evidence form I have completed in relation to this application may become public knowledge and I authorise the applicant to disclose this form to anyone reasonably requiring access to this application.</i></p> |               |
| <p>38. <i>I also understand that this evidence may be presented at a non-statutory inquiry and I authorise the applicant to use this form for that purpose.</i></p>   |               |

Signed S. Day ..... Date 22 June 2008 .....







# Open Spaces Society

**EVIDENCE QUESTIONNAIRE  
IN SUPPORT OF CLAIM FOR  
REGISTRATION AS A NEW GREEN**

**COMMONS ACT 2006**

25a Bell Street, Henley-on-Thames  
Oxfordshire RG9 2BA  
Email: [hq@oss.org.uk](mailto:hq@oss.org.uk) Website: [www.oss.org.uk](http://www.oss.org.uk)  
Registered charity: 214753

Date 1.4.2007

**EVIDENCE QUESTIONNAIRE IN SUPPORT OF REGISTRATION AS  
A NEW GREEN**

|          |                            |     |                           |
|----------|----------------------------|-----|---------------------------|
| NAME     | SHEILA KYME                |     |                           |
| ADDRESS  | 111 WALKLEY LANE SHEFFIELD |     |                           |
| POSTCODE | S6                         | 2NZ | TELEPHONE NO 0114 2345632 |

|  |  |
|--|--|
| 1. Address when you used the land.<br>(The land in this form means 'the claimed land'.)  | 111 WALKLEY LANE                                     |
| 2. Address when you knew the land was used by the local inhabitants.   | 111 WALKLEY LANE                                     |
| 3a. Did you sign the reverse side of 'Map A' confirming it relates to this evidence provided by you?<br>(Map A is the map showing the claimed land, and the claimed locality which uses the land, which should accompany the form and which will subsequently accompany the application: see Form 44 part 5 & 6 (and note 5 & 6).) | <input checked="" type="radio"/> Yes / No            |
| 3b. Please confirm that you agree with the boundaries of the locality (or neighbourhood within a locality) on 'Map A' edged in .....red.....<br>(state the colour)   | Yes  |
| 4. Please mark the location of your house on 'Map A' with an X.  |  |
| 5. By what, if any, name is the land shown on 'Map A' known?   | Not known by name                                    |
| 6. Has it ever to your knowledge been known by any other name? If so, what name?   | N/A  |
| 7. For how many years have you known the land?   | From 1972 to 2008...                                 |
| 8. Between which years did you use it?   | From 1972 to 2008...<br><br>Then from ..... to ..... |

9. Do you consider yourself to be a local inhabitant in respect of the land? Yes

10. During the time you have used the land, has the general pattern of use remained basically the same? Yes

11. What recognisable facilities are available to the local inhabitants of your locality? *Please tick all boxes that apply and add any OTHER additional matters not covered.*

- |  |  |
|--|--|
| <input checked="" type="checkbox"/> SCHOOL CATCHMENT AREA            | <input checked="" type="checkbox"/> AREA POLICEMAN       |
| <input type="checkbox"/> LOCAL SCHOOL                                | <input checked="" type="checkbox"/> DOCTOR'S SURGERY     |
| <input type="checkbox"/> RESIDENTS' ASSOCIATION                      | <input type="checkbox"/> COMMUNITY ACTIVITIES            |
| <input type="checkbox"/> COMMUNITY CENTRE                            | <input type="checkbox"/> NEIGHBOURHOOD WATCH             |
| <input checked="" type="checkbox"/> LOCAL CHURCH OR PLACE OF WORSHIP | <input type="checkbox"/> A CENTRAL FEATURE               |
| <input type="checkbox"/> SPORTS FACILITY                             | <input type="checkbox"/> SCOUT HUT                       |
| <input checked="" type="checkbox"/> LOCAL SHOPS                      | <input checked="" type="checkbox"/> OTHER (Please state) |
|  | <i>Library</i>   |
|  | <i>Public houses</i>                                     |

12. To your knowledge are there any public paths crossing the land? Yes

13. How do/did you gain access to the land?  
*used to be open access.*

14. Why do you go on to this piece of land?  
*Walked there with my dog.*

15. How often do/did you use the land (apart from the public paths)?  
*Regularly*

16. What activities do/did you take part in?  
*None*

17. Does your immediate family use the land?  
N/A

|  |              |
|--|--------------|
| 18. If so, what for?   | N/A          |
| 19. Do you know of any community activities that take place or have taken place on the land? | No           |
| 19a. Please list them and state when and for how long they have taken place.                 | N/A          |
| 20. Do you participate in any of them?   | No           |
| 21. Do any organisations use the land for sports or pastimes? If so please specify.          | No           |
| 22. Do any seasonal activities take place on the land?                                       | Not recently |
| 23. Please tick all the activities that you have seen taking place on the land.              |              |

- |   |  |
|---|--|
| <input checked="" type="checkbox"/> CHILDREN PLAYING          | <input type="checkbox"/> FOOTBALL                  |
| <input type="checkbox"/> ROUNDERS                             | <input type="checkbox"/> CRICKET                   |
| <input type="checkbox"/> FISHING                              | <input type="checkbox"/> BIRD WATCHING             |
| <input type="checkbox"/> DRAWING AND PAINTING                 | <input type="checkbox"/> PICNICKING                |
| <input checked="" type="checkbox"/> DOG WALKING               | <input type="checkbox"/> KITE FLYING               |
| <input type="checkbox"/> TEAM GAMES                           | <input checked="" type="checkbox"/> PEOPLE WALKING |
| <input type="checkbox"/> PICKING BLACKBERRIES                 | <input type="checkbox"/> BONFIRE PARTIES           |
| <input type="checkbox"/> COMMUNITY CELEBRATIONS               | <input type="checkbox"/> BICYCLE RIDING            |
| <input type="checkbox"/> FETES                                | <input type="checkbox"/> CAROL SINGING             |
| <input type="checkbox"/> OTHER (Please state) <i>Sledging</i> |  |

|   |     |
|---|-----|
| 24. Do you know who is the owner of the land?       | No  |
| 25. Do you know who is the occupier of the land?    | No  |
| 26. Has the owner or occupier seen you on the land? | N/A |

|   |  |
|---|--|
| 27. What did he or she say?   | N/A  |
| 28. Was permission ever sought by you for activities on the land?   | No   |
| 28a. If so, from whom and when.   | N/A  |
| 29. Did anyone ever give you permission to go onto the land?  | No   |
| 29a. If yes, when and the reason.   | N/A  |
| 30. Have you ever been prevented from using the land?   | Recently a fence was put round it, except near the flats |
| 30a. If yes, when and the reason.   | As above - fenced.                                       |
| 31. Has any attempt ever been made by notice or fencing or by any other means to prevent or discourage the use being made of the land by the local inhabitants? | Yes  |
| 31a. If yes, give examples and dates.   | Fenced and notices claiming it was private land          |
| 32. Do you have any photographs or any other evidence of use of the land by local inhabitants?  | Yes/No   |
| 33. Are you willing to lend them to us?   | Yes/No<br>N/A  |
| 34. If you have additional information please attach a separate statement.  | Yes/No   |

|  |   |
|--|---|
| 35. If you have knowledge of others who may be in a position to complete an evidence form, would you please write their names and addresses upon the reverse of this form.   | Yes/No <input checked="" type="radio"/> |
| 36. I have carried on the activities referred to in this questionnaire for .36... years without anybody trying to stop me and I believe the activity should be treated by the law as having a lawful origin.                               |   |
| 37. <i>I understand that the evidence form I have completed in relation to this application may become public knowledge and I authorise the applicant to disclose this form to anyone reasonably requiring access to this application.</i> |   |
| 38. <i>I also understand that this evidence may be presented at a non-statutory inquiry and I authorise the applicant to use this form for that purpose.</i>   |   |

Signed ..... *Shirley Kynce* ..... Date *July 30th 2008*

*NOTES FOR THE INTERVIEWER*

**THE GROUNDS FOR REGISTRATION OF A TOWN OR VILLAGE GREEN**

**Commons Act 2006 section 15, Registration of greens**

- (1) Any person may apply to the commons registration authority to register land to which the Part ie part 1 of the Commons Act 2006, registration applies as a town or village green in a case where subsection (2), (3) or (4) applies.
- (2) This subsection applies where –
  - (a) a significant number of the inhabitants of any locality, or of any neighbourhood within a locality, have indulged as of right in lawful sports and pastimes on the land for a period of at least 20 years; and
  - (b) they continue to do so at the time of application.
- (3) This subsection applies where –
  - (a) a significant number of the inhabitants of any locality, or of any neighbourhood within a locality, indulged as of right in lawful sports and pastimes on the land for a period of at least 20 years;
  - (b) they ceased to do so before the time of the application but after the commencement of this section; and
  - (c) the application is made within the period of two years beginning with the cessation referred to in paragraph (b).
- (4) This subsection applies (subject to subsection (5), where –
  - (a) a significant number of the inhabitants of any locality, or of any neighbourhood within a locality, indulged as of right in lawful sports and pastimes on the land for a period of at least 20 years;
  - (b) they ceased to do so before the commencement of this section; and
  - (c) the application is made within the period of five years beginning with the cessation referred to in paragraph (b).

Date 1.4.2007







# Open Spaces Society

**EVIDENCE QUESTIONNAIRE  
IN SUPPORT OF CLAIM FOR  
REGISTRATION AS A NEW GREEN**

**COMMONS ACT 2006**

25a Bell Street, Henley-on-Thames  
Oxfordshire RG9 2BA  
Email: [hq@oss.org.uk](mailto:hq@oss.org.uk) Website: [www.oss.org.uk](http://www.oss.org.uk)  
Registered charity: 214753

Date 1.4.2007

**EVIDENCE QUESTIONNAIRE IN SUPPORT OF REGISTRATION AS  
A NEW GREEN**

|          |                      |              |              |
|----------|----------------------|--------------|--------------|
| NAME     | Mrs Audrey Bellamy . |              |              |
| ADDRESS  | 24 Redcar Road       |              |              |
| POSTCODE | S10 1EX              | TELEPHONE NO | 0114 2667905 |

|  |   |                    |
|--|---|--------------------|
| 1. Address when you used the land.<br>(The land in this form means 'the claimed land'.)  | As Above  |                    |
| 2. Address when you knew the land was used by the local inhabitants.   | As Above  |                    |
| 3a. Did you sign the reverse side of 'Map A' confirming it relates to this evidence provided by you?<br>(Map A is the map showing the claimed land, and the claimed locality which uses the land, which should accompany the form and which will subsequently accompany the application: see Form 44 part 5 & 6 (and note 5 & 6).) |   | Yes/ <del>No</del> |
| 3b. Please confirm that you agree with the boundaries of the locality (or neighbourhood within a locality) on 'Map A' edged in <u>red</u> .....<br>(state the colour)  |   | Yes .              |
| 4. Please mark the location of your house on 'Map A' with an X. <u>just off the map</u>  |   |                    |
| 5. By what, if any, name is the land shown on 'Map A' known?   | the field   |                    |
| 6. Has it ever to your knowledge been known by any other name? If so, what name?   | The little wood<br>(children)                                   |                    |
| 7. For how many years have you known the land?   | From <u>1988</u> to <u>2008</u>                                 |                    |
| 8. Between which years did you use it?   | From <u>1988</u> to <u>2008</u><br><br>Then from ..... to ..... |                    |

9. Do you consider yourself to be a local inhabitant in respect of the land?  
*No*

10. During the time you have used the land, has the general pattern of use remained basically the same?  
*Yes*

11. What recognisable facilities are available to the local inhabitants of your locality? *Please tick all boxes that apply and add any OTHER additional matters not covered.*

- |  |  |
|--|--|
| <input checked="" type="checkbox"/> SCHOOL CATCHMENT AREA            | <input checked="" type="checkbox"/> AREA POLICEMAN   |
| <input type="checkbox"/> LOCAL SCHOOL                                | <input checked="" type="checkbox"/> DOCTOR'S SURGERY   |
| <input checked="" type="checkbox"/> RESIDENTS' ASSOCIATION           | <input checked="" type="checkbox"/> COMMUNITY ACTIVITIES                                     |
| <input type="checkbox"/> COMMUNITY CENTRE                            | <input type="checkbox"/> NEIGHBOURHOOD WATCH   |
| <input checked="" type="checkbox"/> LOCAL CHURCH OR PLACE OF WORSHIP | <input type="checkbox"/> A CENTRAL FEATURE   |
| <input type="checkbox"/> SPORTS FACILITY                             | <input type="checkbox"/> SCOUT HUT   |
| <input checked="" type="checkbox"/> LOCAL SHOPS                      | <input checked="" type="checkbox"/> OTHER (Please state)<br><i>Library<br/>Public Houses</i> |

12. To your knowledge are there any public paths crossing the land?  
*Yes*

13. How do/did you gain access to the land?  
*Walking onto it.*

14. Why do you go on to this piece of land?  
*Because my grandchildren play on it.*

15. How often do/did you use the land (apart from the public paths)?  
*weekly*

16. What activities do/did you take part in?  
*Childrens games  
+ sitting watching the children! or reading.*

17. Does your immediate family use the land?  
*Yes*

18. If so, what for?  
*Playing*

19. Do you know of any community activities that take place or have taken place on the land?  
*Yes*

19a. Please list them and state when and for how long they have taken place.  
*Picnics Bonfires - not recently*

20. Do you participate in any of them?  
*No*

21. Do any organisations use the land for sports or pastimes? If so please specify.  
*Not that I know of.*

22. Do any seasonal activities take place on the land?  
*as 19a.*

23. Please tick all the activities that you have seen taking place on the land.

- |  |  |
|--|--|
| <input checked="" type="checkbox"/> CHILDREN PLAYING | <input type="checkbox"/> FOOTBALL                  |
| <input type="checkbox"/> ROUNDERS                    | <input type="checkbox"/> CRICKET                   |
| <input type="checkbox"/> FISHING                     | <input checked="" type="checkbox"/> BIRD WATCHING  |
| <input type="checkbox"/> DRAWING AND PAINTING        | <input checked="" type="checkbox"/> PICNICKING     |
| <input checked="" type="checkbox"/> DOG WALKING      | <input checked="" type="checkbox"/> KITE FLYING    |
| <input type="checkbox"/> TEAM GAMES                  | <input checked="" type="checkbox"/> PEOPLE WALKING |
| <input type="checkbox"/> PICKING BLACKBERRIES        | <input type="checkbox"/> BONFIRE PARTIES           |
| <input type="checkbox"/> COMMUNITY CELEBRATIONS      | <input checked="" type="checkbox"/> BICYCLE RIDING |
| <input type="checkbox"/> FETES                       | <input type="checkbox"/> CAROL SINGING             |
| <input type="checkbox"/> OTHER (Please state)        |  |

24. Do you know who is the owner of the land?  
*No*

25. Do you know who is the occupier of the land?  
*No*

26. Has the owner or occupier seen you on the land?  
*N/A*

|   |   |
|---|---|
| 27. What did he or she say?   | N/A                                       |
| 28. Was permission ever sought by you for activities on the land?   | No  |
| 28a. If so, from whom and when.   | N/A                                       |
| 29. Did anyone ever give you permission to go onto the land?  | No  |
| 29a. If yes, when and the reason.   | N/A                                       |
| 30. Have you ever been prevented from using the land?   | No  |
| 30a. If yes, when and the reason.   | N/A                                       |
| 31. Has any attempt ever been made by notice or fencing or by any other means to prevent or discourage the use being made of the land by the local inhabitants? | Yes                                       |
| 31a. If yes, give examples and dates.   | Partial fencing 2003/4<br>Reinforced 2008 |
| 32. Do you have any photographs or any other evidence of use of the land by local inhabitants?  | Yes/No                                    |
| 33. Are you willing to lend them to us?   | Yes/No                                    |
| 34. If you have additional information please attach a separate statement.  | Yes/No                                    |

|   |               |
|---|---------------|
| <p>35. If you have knowledge of others who may be in a position to complete an evidence form, would you please write their names and addresses upon the reverse of this form.</p>   | <p>Yes/No</p> |
| <p>36. I have carried on the activities referred to in this questionnaire for ..20... years without anybody trying to stop me and I believe the activity should be treated by the law as having a lawful origin.</p>                              |               |
| <p>37. <i>I understand that the evidence form I have completed in relation to this application may become public knowledge and I authorise the applicant to disclose this form to anyone reasonably requiring access to this application.</i></p> |               |
| <p>38. <i>I also understand that this evidence may be presented at a non-statutory inquiry and I authorise the applicant to use this form for that purpose.</i></p>   |               |

Signed A Bellamy Date 20/7/08

Although we do not live in the area (but the next district up the hill) we have two daughters and their families who live in the area: seven grandchildren aged from 6 to 21. That is why for many years I have been there every week. I have marked their houses in green on the map.

## ***NOTES FOR THE INTERVIEWER***

### **THE GROUNDS FOR REGISTRATION OF A TOWN OR VILLAGE GREEN**

#### **Commons Act 2006 section 15, Registration of greens**

- (1) Any person may apply to the commons registration authority to register land to which the Part ie part 1 of the Commons Act 2006, registration applies as a town or village green in a case where subsection (2), (3) or (4) applies.
- (2) This subsection applies where –
  - (a) a significant number of the inhabitants of any locality, or of any neighbourhood within a locality, have indulged as of right in lawful sports and pastimes on the land for a period of at least 20 years; and
  - (b) they continue to do so at the time of application.
- (3) This subsection applies where –
  - (a) a significant number of the inhabitants of any locality, or of any neighbourhood within a locality, indulged as of right in lawful sports and pastimes on the land for a period of at least 20 years;
  - (b) they ceased to do so before the time of the application but after the commencement of this section; and
  - (c) the application is made within the period of two years beginning with the cessation referred to in paragraph (b).
- (4) This subsection applies (subject to subsection (5), where –
  - (a) a significant number of the inhabitants of any locality, or of any neighbourhood within a locality, indulged as of right in lawful sports and pastimes on the land for a period of at least 20 years;
  - (b) they ceased to do so before the commencement of this section; and
  - (c) the application is made within the period of five years beginning with the cessation referred to in paragraph (b).

Date 1.4.2007

